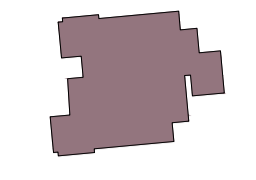
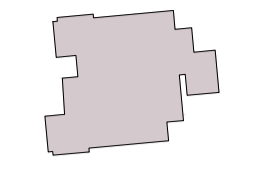
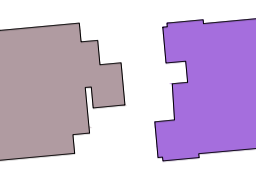


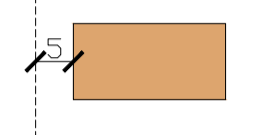
All rights reserved. Passing on and copying of this document, use and communication of its contents not permitted without written authorization.



-  H1-H4 - bygget (2.etg + loft)
-  H5-H8 (2.etg + loft)
-  H9-H15 (1.etg + loft)

 14m Brannbiloppstilling

 Turvei/sti/skiløype

 Trafo

 Byggegrense

 Eiendomsgrense

 Regulert vei

 Atkomst

 14 meter - korridor

Parkering	
Området*	Antall p. plass
BS1-BS4	ca 100
BFR	ca 20

* Se reguleringsplan

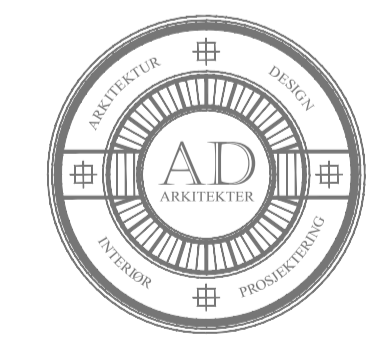
Rev.	Dato	Utført	Endring	Kontr.
H	2020.10.09	ZS	HYTTE H15 ENDRET	
G	2020.06.23	ZS	BYGGEGRENSE ENDRET	
F	2020.06.15	ZS	PARKERING ENDRET	
E	2020.06.09	ZS	TERRENG ENDRET	
D	2020.05.17	ZS	TERRENG, HYTTE ENDRET	
C	2020.05.06	ZS	HYTTER SENKET	
B	2020.04.30	ZS	ENDRINGER IHHT MERKNADER FRA KOMMUNE	
A	2020.04.24	ZS	ENDRINGER IHHT MERKNADER FRA KOMMUNE	

Gnr. /Bnr.
167 / 72 m. fl.

Prosjekt/Tiltak: Detaljregulering for Haglebutunet
Adresse: 3359 Eggedal

Tiltakshaver: HegMo AS (org nr 918 310 711), Vikarfare 2, 3425 Reistad.

Arkitekt / Plankonsulent:
AD ARKITEKTER AS
Industrigata 17, 3414 LIERSTRANDA
TLF.: +47 32260600
E-post: post@adarkitekter.no



FASE: REGULERING
Tegnet av: ZS/TT/TB
Kontrollert av: TT

Prosjekt nr. 991
Dato: 2020.06.15
Målestokk: 1:500/1:1000
Format: A1/A3

Description: ILLUSTRASJONSPLAN

Bygg	Etasje	Fag	Sys.kode	Tegn.type	Løpenr.	Rev.
A	2	12	01	H		

